

2.3.1 - Student centric methods, such as experiential learning, participative learning and problem solving methodologies are used for enhancing learning experiences







ಅಭಿಗಮನ-ಅಭಿವೃದ್ಧಿ
 ಅಭಿವೃದ್ಧಿ ಸಂಶೋಧನೆ
 ವಿಷಯ: ಕನ್ನಡ ಭಾಷೆ ಬಳಸಿಕೊಳ್ಳುವುದು
 ವಿಷಯ: ಕನ್ನಡ ಭಾಷೆ ಬಳಸಿಕೊಳ್ಳುವುದು
 ವಿಷಯ: ಕನ್ನಡ ಭಾಷೆ ಬಳಸಿಕೊಳ್ಳುವುದು

GPS Map Camera

26/08/23 11:58 AM GMT +05:30



2.3.1 - Student centric methods, such as experiential learning, participative learning and problem solving methodologies are used for enhancing learning experiences








2.3.1 - Student centric methods, such as experiential learning, participative learning and problem solving methodologies are used for enhancing learning experiences









 GPS Map Camera



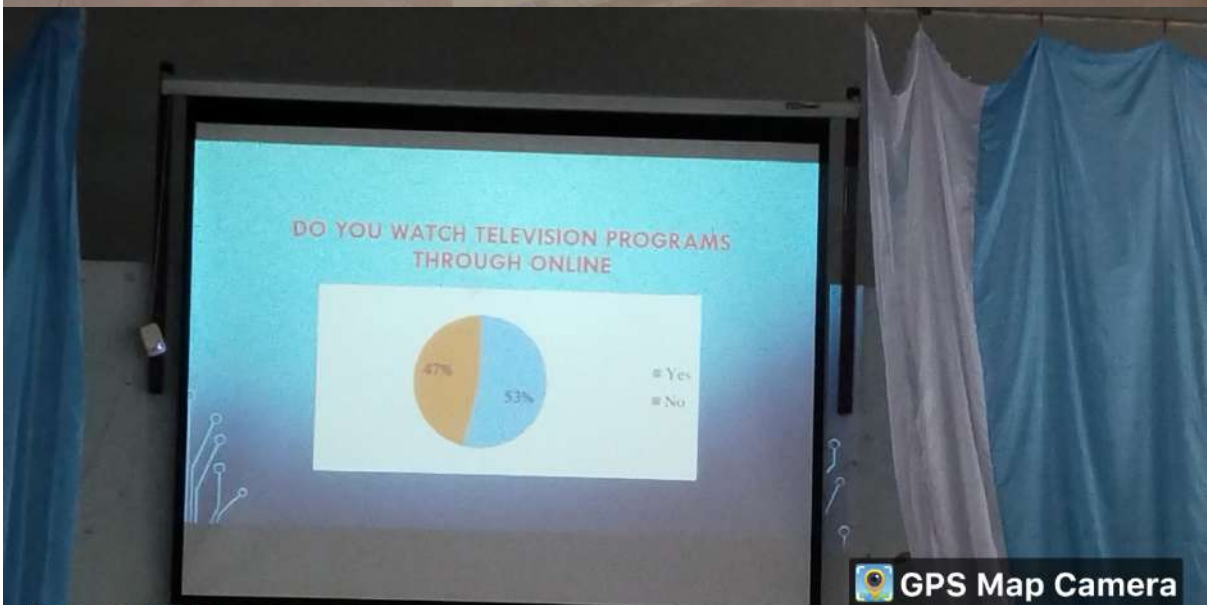
Ranebennur, Karnataka, India

JJ9M+WWJ, Vageesh Nagar, Ranebennur, Karnataka 581115, India

Lat 14.619827°

Long 75.63466°

18/07/23 12:02 PM GMT +05:30



 GPS Map Camera



Ranebennur, Karnataka, India

JJ9M+WWJ, Vageesh Nagar, Ranebennur, Karnataka 581115, India

Lat 14.619742°


Long 75.634553°

18/07/23 11:55 AM GMT +05:30





GPS Map Camera



Google

Ranebennur, Karnataka, India

JJ9M+QVG, Church Rd, Vageesh Nagar, Ranebennur, Karnataka
581115, India

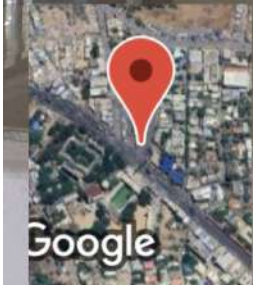
Lat 14.619569°

Long 75.634796°

18/07/23 12:02 PM GMT +05:30



GPS Map Camera



Google

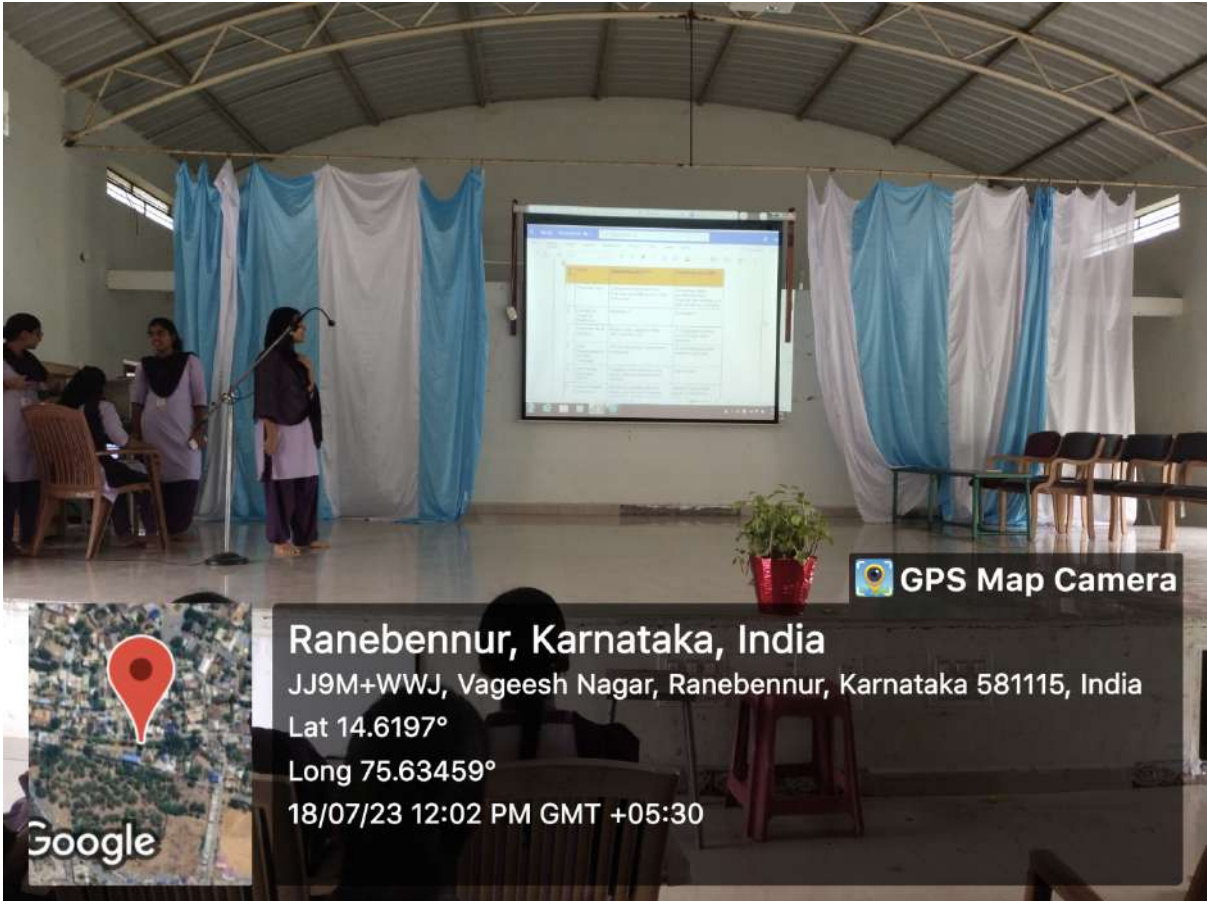
Ranebennur, Karnataka, India

4, near Bus Stand, Ashok Nagar, Mruthyunjaya Nagar, Ranebennur,
Karnataka 581115, India

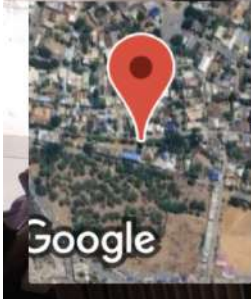
Lat 14.615694°

Long 75.634026°

18/07/23 11:37 AM GMT +05:30



 GPS Map Camera



Ranebennur, Karnataka, India

JJ9M+WWJ, Vageesh Nagar, Ranebennur, Karnataka 581115, India

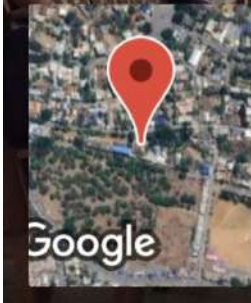
Lat 14.6197°

Long 75.63459°

18/07/23 12:02 PM GMT +05:30



 GPS Map Camera



Ranebennur, Karnataka, India

JJ9M+QVG, Church Rd, Vageesh Nagar, Ranebennur, Karnataka

581115, India

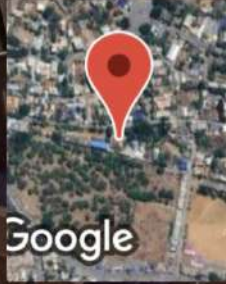
Lat 14.619541°

Long 75.634743°

18/07/23 11:54 AM GMT +05:30



GPS Map Camera



Ranebennur, Karnataka, India

JJ9M+QVG, Church Rd, Vageesh Nagar, Ranebennur, Karnataka
581115, India

Lat 14.619541°

Long 75.634743°

18/07/23 11:55 AM GMT +05:30



GPS Map Camera



Ranebennur, Karnataka, India

JJ9M+WWJ, Vageesh Nagar, Ranebennur, Karnataka 581115, India

Lat 14.619702°

Long 75.634699°

23/06/23 02:41 PM GMT +05:30



 GPS Map Camera



Ranebennur, Karnataka, India


1, NEAR MANAVI COMPANY HOSANAGARA RANEBENNUR,
Vageesh Nagar, Ranebennur, Karnataka 581115, India

Lat 14.619887°

Long 75.634123°

23/06/23 02:45 PM GMT +05:30



 GPS Map Camera



Ranebennur, Karnataka, India

JJ9M+WWJ, Vageesh Nagar, Ranebennur, Karnataka 581115, India

Lat 14.619693°

Long 75.634698°

11/07/23 01:40 PM GMT +05:30



Ranebennur, Karnataka, India
JJ9M+WPF, Church Rd, Vageesh Nagar, Ranebennur, Karnataka
581115, India
Lat 14.619849°
Long 75.634314°
23/06/23 02:40 PM GMT +05:30



Ranebennur, Karnataka, India
JJ9M+WWJ, Vageesh Nagar, Ranebennur, Karnataka 581115, India
Lat 14.619794°
Long 75.634688°
08/08/23 02:13 PM GMT +05:30



GPS Map Camera



Ranebennur, Karnataka, India
JJ9M+WPF, Church Rd, Vageesh Nagar, Ranebennur, Karnataka
581115, India
Lat 14.619806°
Long 75.634403°
08/08/23 02:13 PM GMT +05:30





Business Day Organized on 20th Jan 2023

